


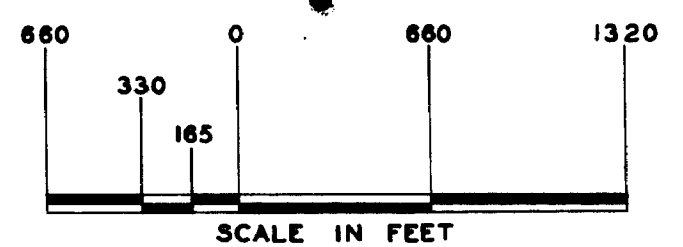
STATE OF MINNESOTA
Department of
Administration

Minnesota's Bookstore
Part of the Department of Administration
Print Communications Division
To order reproduced copies of
Contour Lake Maps call:
612/297-3606 or our
Nationwide toll-free number
1-800-857-3787

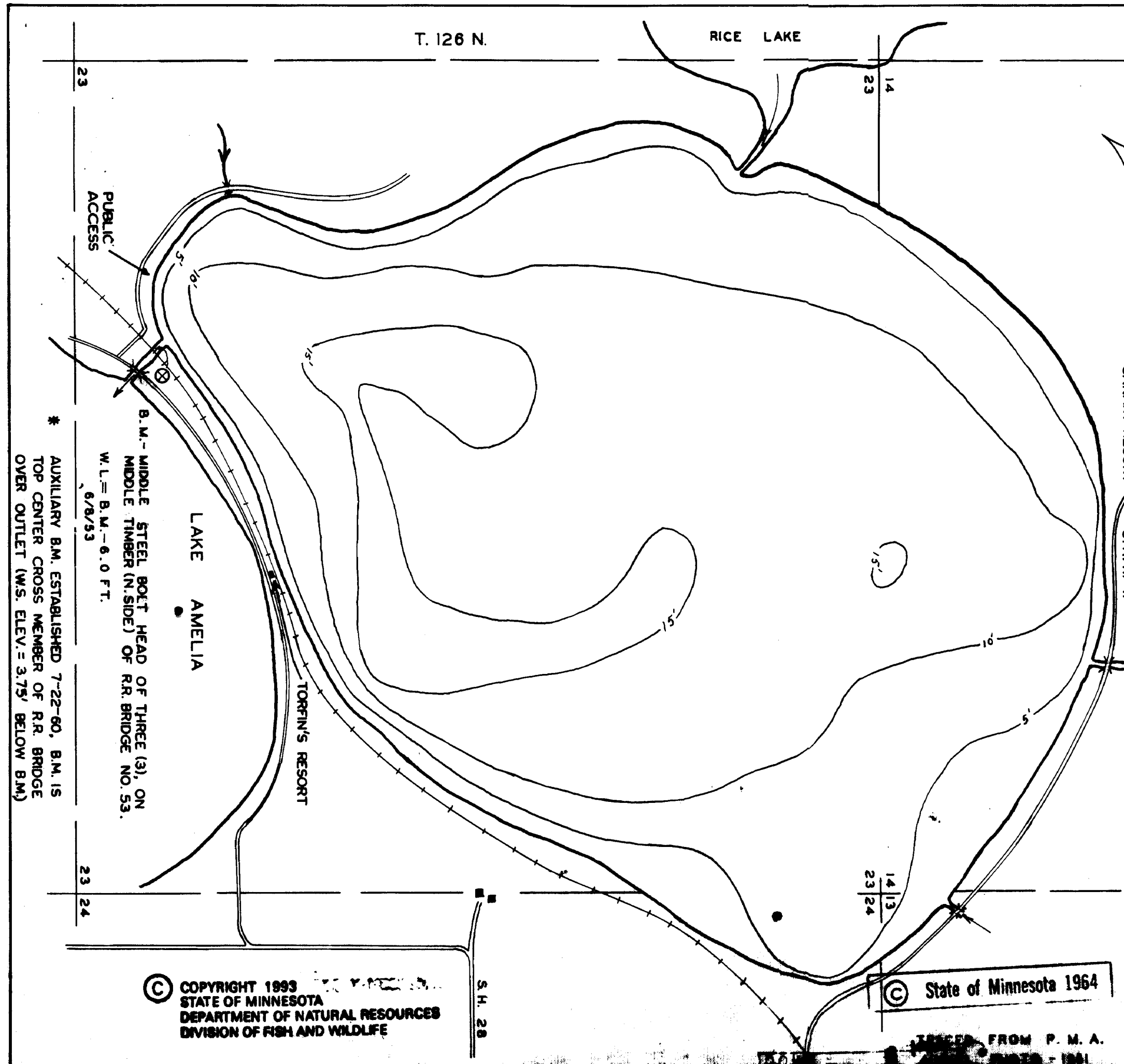


PLANIMETERED AREA = 536.4 ACRES
LITTORAL AREA = 486.4 ACRES
LITTORAL PERCENT = 90.7 %

THIS PRINT FURNISHED BY THE MINNESOTA
DEPARTMENT OF CONSERVATION, ST. PAUL 1,
MINNESOTA. NO RESPONSIBILITY IS ASSUMED FOR
THE ACCURACY OF THE DATA SHOWN OR FOR
CHANGES OR ADDITIONS MADE BY OTHERS. IF
REPRODUCED PROPER CREDIT MUST BE GIVEN.



STATE OF MINNESOTA DEPARTMENT OF CONSERVATION CHESTER S. WILSON - COMMISSIONER	
DIVISION OF GAME AND FISH BUREAU OF FISHERIES	
VILLARD LAKE 61-67 POPE COUNTY	
T. 126 N. R. 37 W. S. 13-14, 23-24	FIELD WORK AND BASE MAP BY R.L. DATE 6/8/53 DRAWN BY E.J.L. DATE 1/2/54 FISHERIES RESEARCH UNIT



* AUXILIARY B.M. ESTABLISHED 7-22-60, B.M. 15
TOP CENTER CROSS MEMBER OF R.R. BRIDGE
OVER OUTLET (W.S. ELEV. = 3.75' BELOW B.M.)

B.M. - MIDDLE STEEL BOLT HEAD OF THREE (3), ON
MIDDLE TIMBER (N. SIDE) OF R.R. BRIDGE NO. 53.
W.L. = B.M. - 6.0 FT.
6/8/53

© COPYRIGHT 1993
STATE OF MINNESOTA
DEPARTMENT OF NATURAL RESOURCES
DIVISION OF FISH AND WILDLIFE

© State of Minnesota 1964

TRACED FROM P. M. A.
DATE - 1961